



City of Franklin Ward Line Change Proposals Fact Sheet

These options can be seen on printed maps that are color coded by ward and are on display at Franklin City Hall.

Option 1: Move Mountain View Estates from Ward 3 to Ward 2

Option 2: Move the Ward 3 boundary line to include the river side of New Hampton Road and both sides of New Hampton Road after New Boston Road to Ward 2

Option 3: Move the bottom section of Pleasant, Oak, Orchard, Pine Highland & Elm from Ward 3 into Ward 2

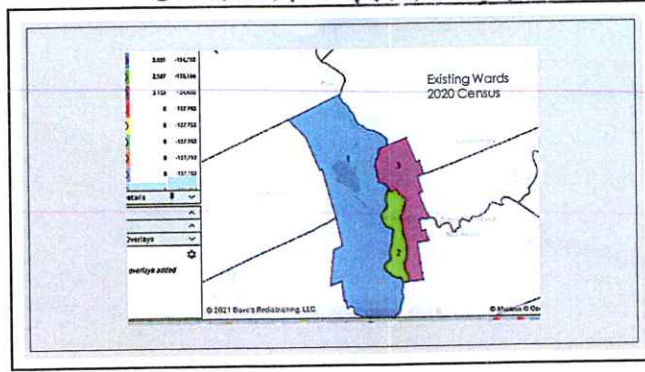
Option 4: Move upper Prospect Street and upper Pleasant Street to the Northfield line beyond Kelly Road from Ward 3 to Ward 2

Option 5: Divide Central St down the Middle with the upper portion on the map moving to Ward 3 and the lower portion on the map moving to Ward 2

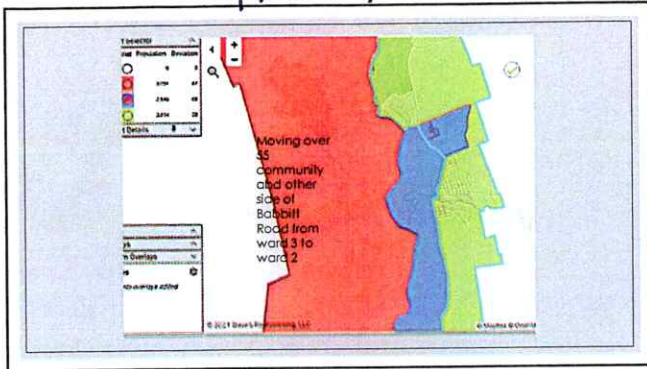
Option 6: Make changes to all the Wards, changing Ward 3 (upper Babbitt Road/Sanborn) to Ward 2 and one census block in Ward 1 (South Main Street – River side after Punch Brook Road to the Boscawen line) to Ward 2

Option 7: Remove all Ward Lines and have all Councilors and School Board members represent the City of Franklin as a whole versus just a Ward

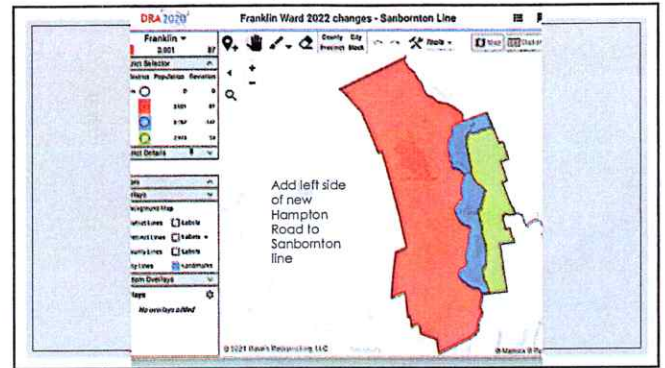
CURRENT WARD LINES



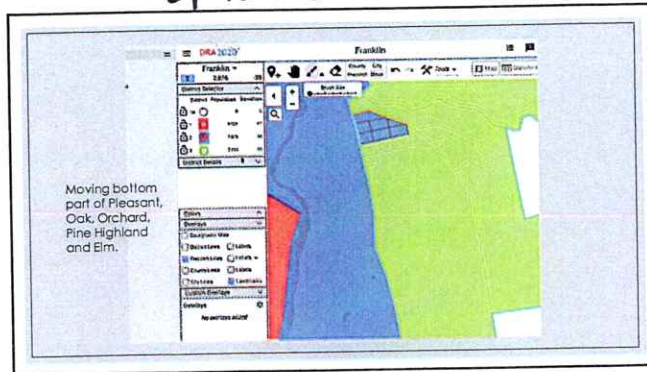
Option 1



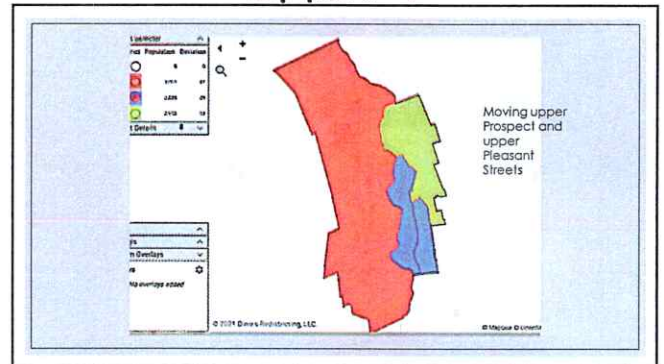
Option 2



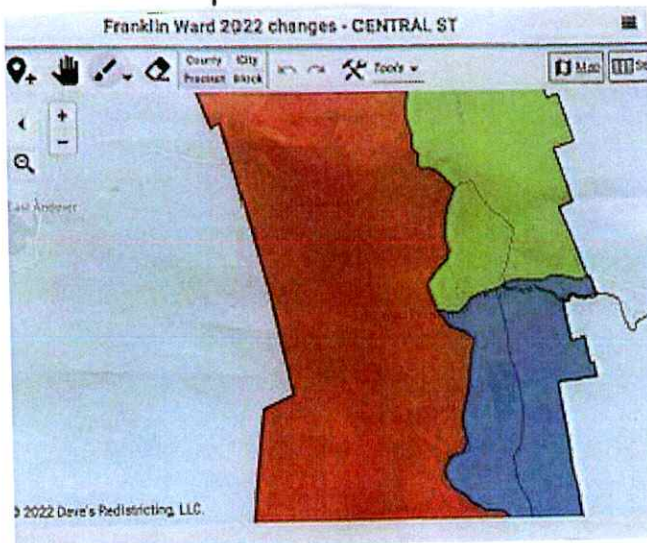
Option 3



Option 4



Option 5



Option 6

